



Architectural Resource Assessment (ARA) Form

For SHPO Use Only	SHPO Concurrence?: Y / N	Date:
Survey Date	Recorded By	Agency Report #

1. Property Type

Building <input type="checkbox"/>	Structure <input type="checkbox"/>	Object <input type="checkbox"/>	Landscape (non-archaeological site) <input type="checkbox"/>
-----------------------------------	------------------------------------	---------------------------------	--

2. Property Overview and Location

Street Address			
City, Zip			
County			
Assessor's Parcel #		Subdivision Name	
UTM Location (NAD 83, UTM Zone 11 North)		Eastings:	Northing:
USGS Info	Township:	Range:	Section:
USGS 7.5' Quad & Date:			
Ownership	Private <input type="checkbox"/>	Public-Local <input type="checkbox"/>	Public-State <input type="checkbox"/>
			Public-Federal <input type="checkbox"/>
			Multiple <input type="checkbox"/>
Should the property's location be kept confidential?		Yes <input type="checkbox"/>	No <input type="checkbox"/>

3. Architectural Information

(Insert primary photograph below.)

Construction Date	
Architectural Style	
Architectural Type	
Roof Form	
Roof Materials	
Exterior Wall Materials	
Foundation Materials	
Window Materials	
Window Type	
Accessory Resources?	Yes <input type="checkbox"/> No <input type="checkbox"/>
	Number?:

Condition of Resource(s)?		
Good <input type="checkbox"/>	Fair <input type="checkbox"/>	Poor <input type="checkbox"/>
Explanation:		

4. NRHP Eligibility - Existing Listings, Districts, & Potential Districts

Is the property listed in the National Register?	Yes <input type="checkbox"/>	No <input type="checkbox"/>	If yes, provide:	Date Listed:
				NRIS #:
Contributing to a listed historic district?	Yes <input type="checkbox"/>	No <input type="checkbox"/>	If yes, provide:	NRIS #:
			Name:	
			Date listed:	
If no, is there a potential district?	Yes <input type="checkbox"/>	No <input type="checkbox"/>	If so, is the potential district eligible for the NRHP?	Yes <input type="checkbox"/>
				No <input type="checkbox"/>
			If so, is this resource contributing?	Yes <input type="checkbox"/>
				No <input type="checkbox"/>
District Name:			SHPO #:	

Note: A resource that is contributing to a National Register-eligible district is considered eligible for the National Register for the purposes of project review, even though the resource itself may not be individually eligible.

SHPO Resource #:
 Other Resource #:

Rev. 2017

5. NRHP Eligibility - Individual

If not already listed, complete the information below:

Eligible Under:	Criterion A <input type="checkbox"/>	Criterion B <input type="checkbox"/>	Criterion C <input type="checkbox"/>	Criterion D <input type="checkbox"/>
	Not Eligible <input type="checkbox"/>	Unevaluated <input type="checkbox"/>		
Area(s) of Significance				
Period(s) of Significance				
Integrity – Does the resource possess integrity in all or some of the 7 aspects?				
Location <input type="checkbox"/>	Design <input type="checkbox"/>	Materials <input type="checkbox"/>	Workmanship <input type="checkbox"/>	Setting <input type="checkbox"/>
	Feeling <input type="checkbox"/>	Association <input type="checkbox"/>		
General Integrity:	Intact <input type="checkbox"/>	Altered <input type="checkbox"/>	Moved <input type="checkbox"/>	Date(s):
Threats to Resource:				
Historic Name				
Current/Common Name				
Historic/Original Owner				
Current Owner				
Current Owner Address				
Historic Building Use				
Current Building Use				
Architect/Engineer/Designer				
Builder/Contractor				

6. Narrative Eligibility Justification

Provide a detailed explanation of the resource's eligibility for the National Register, including supporting historic information, methods for evaluation under the four criteria, discussion of the seven aspects of integrity, and conclusions about eligibility.

SHPO Resource #:
Other Resource #:

Rev. 2017

7. Narrative Architectural Description


Provide a detailed description of the resource, including all character defining features, potential construction methods, potential alterations (both historic and non-historic), and any accessory resources.

8. References

List references used to research and evaluate the individual property.


9. Area Location Map

Use a USGS quadrangle map at large extent to show general area of resource.




10. Site Plan Map

Use aerial imagery, drafting software, or a hand-drawn sketch (to scale) showing, at minimum, building/structure footprints and relationship to associated features. Attach extra maps if needed.

A large, empty rectangular box with a thin black border, intended for the user to draw a site plan map. The box occupies most of the page below the instructions.

11. Photographs

Include as many photographs as needed to accurately depict the resource.




Elevation:

Direction facing:

Photographer:

Date:



Elevation:

Direction facing:

Photographer:

Date:

12. Accessory Resources

Complete only if Accessory Resources are present. Include as many extra entries as necessary.

Accessory Property Type

Building <input type="checkbox"/>	Structure <input type="checkbox"/>	Object <input type="checkbox"/>	Landscape (non-archaeological site) <input type="checkbox"/>
-----------------------------------	------------------------------------	---------------------------------	--

Accessory Resource Overview

Accessory Resource Name			
Construction Date		Contributing?	Yes <input type="checkbox"/> No <input type="checkbox"/>
UTM (NAD 83, UTM Zone 11 North)	Easting:	Northing:	

Insert photograph here.

Elevation: Direction facing: Photographer: Date:

Accessory Property Type

Building <input type="checkbox"/>	Structure <input type="checkbox"/>	Object <input type="checkbox"/>	Landscape (non-archaeological site) <input type="checkbox"/>
-----------------------------------	------------------------------------	---------------------------------	--

Accessory Resource Overview

Accessory Resource Name			
Construction Date		Contributing?	Yes <input type="checkbox"/> No <input type="checkbox"/>
UTM (NAD 83, UTM Zone 11 North)	Easting:	Northing:	

Insert photograph here.

Elevation: Direction facing: Photographer: Date: