

**AMENDMENT ONE TO THE MEMORANDUM OF AGREEMENT  
AMONG THE BUREAU OF RECLAMATION, INTERIOR REGION 10,  
CALIFORNIA GREAT BASIN  
THE NEVADA STATE HISTORIC PRESERVATION OFFICER,  
THE NEVADA DIVISION OF STATE LANDS  
AND THE NEVADA DEPARTMENT OF WILDLIFE  
REGARDING THE TRANSFER OF A PORTION OF CARSON LAKE  
AND PASTURE LANDS IN CHURCHILL COUNTY, NEVADA**

**WHEREAS**, the Memorandum of Agreement (MOA) was executed January 28, 2020; and

**WHEREAS**, the Bureau of Reclamation (Reclamation) has updated the land transfer area though additional information developed by land surveyors, real estate property descriptions, and Bureau of Land Management land transfer requirements. The transfer acreage totals have increased from 22,850 acres to approximately 23,130 acres; and

**WHEREAS**, the Signatories agree to amend the MOA to illustrate and describe the additional 280 acres in the updated transfer area; and

**WHEREAS**, Reclamation has consulted with the Pyramid Lake Paiute Tribe concerning the development of the Cultural Resources Management Plan that will, when finalized, establish a decision-making process for considering potential effects on historic properties and addressing the long-term preservation of their National Register of Historic Places values; and

**WHEREAS**, the Signatories have invited the Pyramid Lake Paiute Tribe to sign this MOA as a Concurring Party; and

**WHEREAS**, the amendment will be effective on the date a copy signed by Reclamation and the SHPO, is filed with the Advisory Council on Historic Preservation; and

**NOW, THEREFORE**, in accordance with Stipulation VII of the MOA, Reclamation and the SHPO agree to amend the MOA as follows:

1. Replace the fourth Whereas recital with the following:

**WHEREAS**, Reclamation has defined the Area of Potential Effects (APE) for the transfer of CLP lands to the NDSL to consist of 23,130 acres more or less at CLP in Churchill County (as shown in Appendix A; Map 1 and Map 2); and

2. All references to “the Fallon Paiute-Shoshone Tribe” in the MOA, and in any amendments thereto, shall be replaced with “the Fallon Paiute-Shoshone Tribe and the Pyramid Lake Paiute Tribe.”
3. Replace all Appendix A (with Map 1 and 2) and Appendix B (with Map 1 and 2) maps to depict the adjusted transfer area.

4. All references to “the Tribe” in the MOA, shall be replaced with “the Tribes” and shall refer to both the Fallon Paiute-Shoshone Tribe and the Pyramid Lake Paiute Tribe.

[Remainder of page intentionally blank]

**AMENDMENT ONE TO THE  
MEMORANDUM OF AGREEMENT AMONG  
THE BUREAU OF RECLAMATION, INTERIOR REGION 10,  
CALIFORNIA GREAT BASIN  
THE NEVADA STATE HISTORIC PRESERVATION OFFICER,  
THE NEVADA DIVISION OF STATE LANDS  
AND THE NEVADA DEPARTMENT OF WILDLIFE  
REGARDING THE TRANSFER OF A PORTION OF CARSON LAKE  
AND PASTURE LANDS IN CHURCHILL COUNTY, NEVADA**

**SIGNATORY PARTY:**


Bureau of Reclamation, Interior Region 10· California-Great Basin

**By:** Ernest Conant Digitally signed by Ernest Conant  
Date: 2020.11.03 06:49:48 -08'00' **Date:** \_\_\_\_\_  
Ernest A. Conant  
Regional Director, California-Great Basin Region

AMENDMENT ONE TO THE  
MEMORANDUM OF AGREEMENT AMONG  
THE BUREAU OF RECLAMATION, INTERIOR REGION 10,  
CALIFORNIA GREAT BASIN  
THE NEVADA STATE HISTORIC PRESERVATION OFFICER,  
THE NEVADA DIVISION OF STATE LANDS  
AND THE NEVADA DEPARTMENT OF WILDLIFE  
REGARDING THE TRANSFER OF A PORTION OF CARSON LAKE  
AND PASTURE LANDS IN CHURCHILL COUNTY, NEVADA

**SIGNATORY PARTY:**

**State Historic Preservation Officer**

By:   
\_\_\_\_\_  
Rebecca Lynn Palmer, State Historic Preservation Officer

Date: 11/16/20

**AMENDMENT ONE TO THE  
MEMORANDUM OF AGREEMENT AMONG  
THE BUREAU OF RECLAMATION, INTERIOR REGION 10,  
CALIFORNIA GREAT BASIN  
THE NEVADA STATE HISTORIC PRESERVATION OFFICER,  
THE NEVADA DIVISION OF STATE LANDS  
AND THE NEVADA DEPARTMENT OF WILDLIFE  
REGARDING THE TRANSFER OF A PORTION OF CARSON LAKE  
AND PASTURE LANDS IN CHURCHILL COUNTY, NEVADA**

**INVITED SIGNATORY PARTY:**

**NEVADA DIVISION OF STATE LANDS**

**By:** \_\_\_\_\_ **Date:** \_\_\_\_\_  
Charles Donohue, Administrator and State Land Registrar

**AMENDMENT ONE TO THE  
MEMORANDUM OF AGREEMENT AMONG  
THE BUREAU OF RECLAMATION, INTERIOR REGION 10,  
CALIFORNIA GREAT BASIN  
THE NEVADA STATE HISTORIC PRESERVATION OFFICER,  
THE NEVADA DIVISION OF STATE LANDS  
AND THE NEVADA DEPARTMENT OF WILDLIFE  
REGARDING THE TRANSFER OF A PORTION OF CARSON LAKE  
AND PASTURE LANDS IN CHURCHILL COUNTY, NEVADA**

**INVITED SIGNATORY PARTY**

**NEVADA DEPARTMENT OF WILDLIFE**

**By:** \_\_\_\_\_ **Date:** \_\_\_\_\_  
Tony Wasley, Director

**AMENDMENT ONE TO THE  
MEMORANDUM OF AGREEMENT AMONG  
THE BUREAU OF RECLAMATION, INTERIOR REGION 10,  
CALIFORNIA GREAT BASIN  
THE NEVADA STATE HISTORIC PRESERVATION OFFICER,  
THE NEVADA DIVISION OF STATE LANDS  
AND THE NEVADA DEPARTMENT OF WILDLIFE  
REGARDING THE TRANSFER OF A PORTION OF CARSON LAKE  
AND PASTURE LANDS IN CHURCHILL COUNTY, NEVADA**

**CONCURRING PARTY**

**PYRAMID LAKE PAIUTE TRIBE**

**By:** \_\_\_\_\_ **Date:** \_\_\_\_\_

Anthony Sampson, Chairman

**AMENDMENT ONE TO THE  
MEMORANDUM OF AGREEMENT AMONG  
THE BUREAU OF RECLAMATION, INTERIOR REGION 10,  
CALIFORNIA GREAT BASIN  
THE NEVADA STATE HISTORIC PRESERVATION OFFICER,  
THE NEVADA DIVISION OF STATE LANDS  
AND THE NEVADA DEPARTMENT OF WILDLIFE  
REGARDING THE TRANSFER OF A PORTION OF CARSON LAKE  
AND PASTURE LANDS IN CHURCHILL COUNTY, NEVADA**

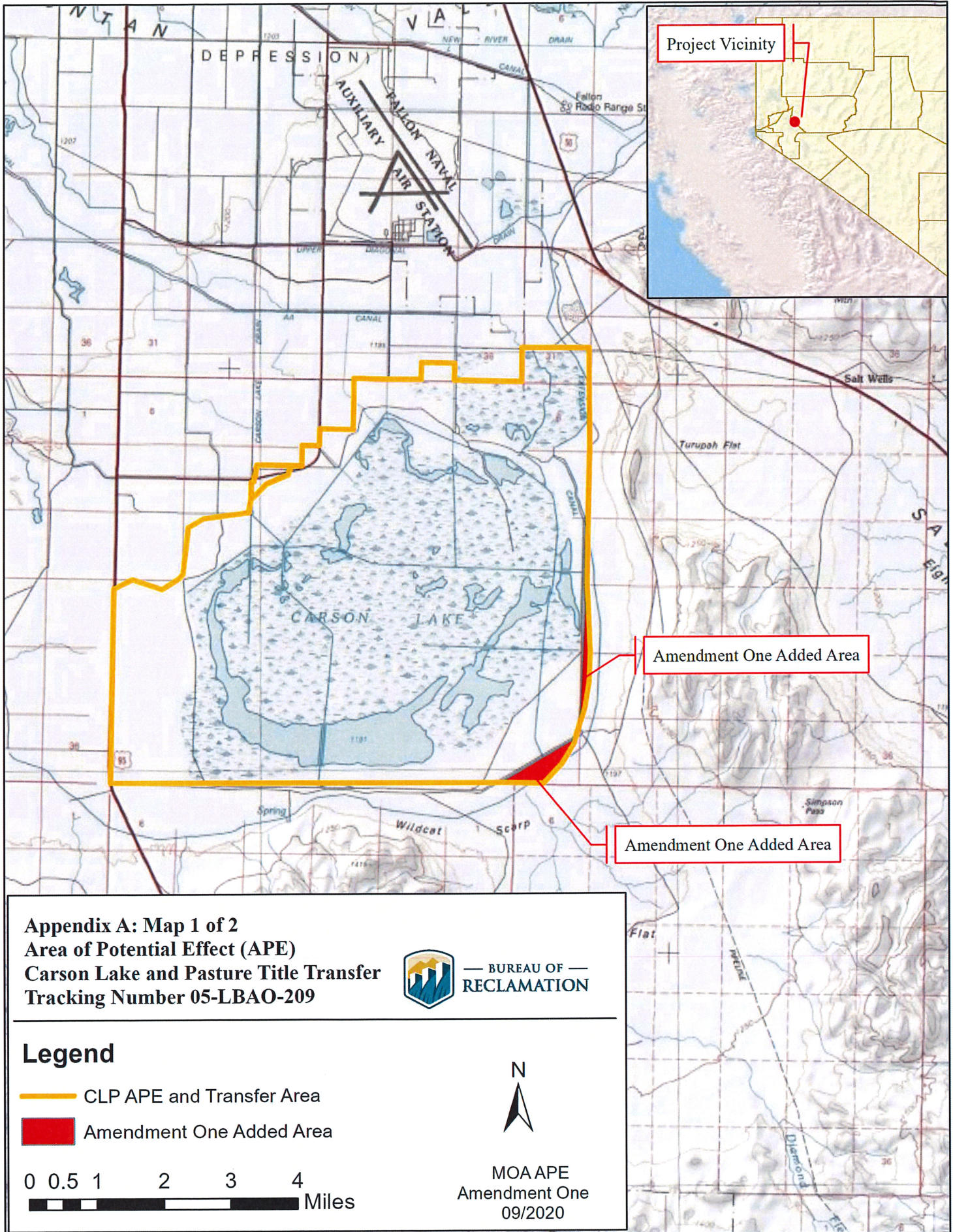
**CONCURRING PARTY**

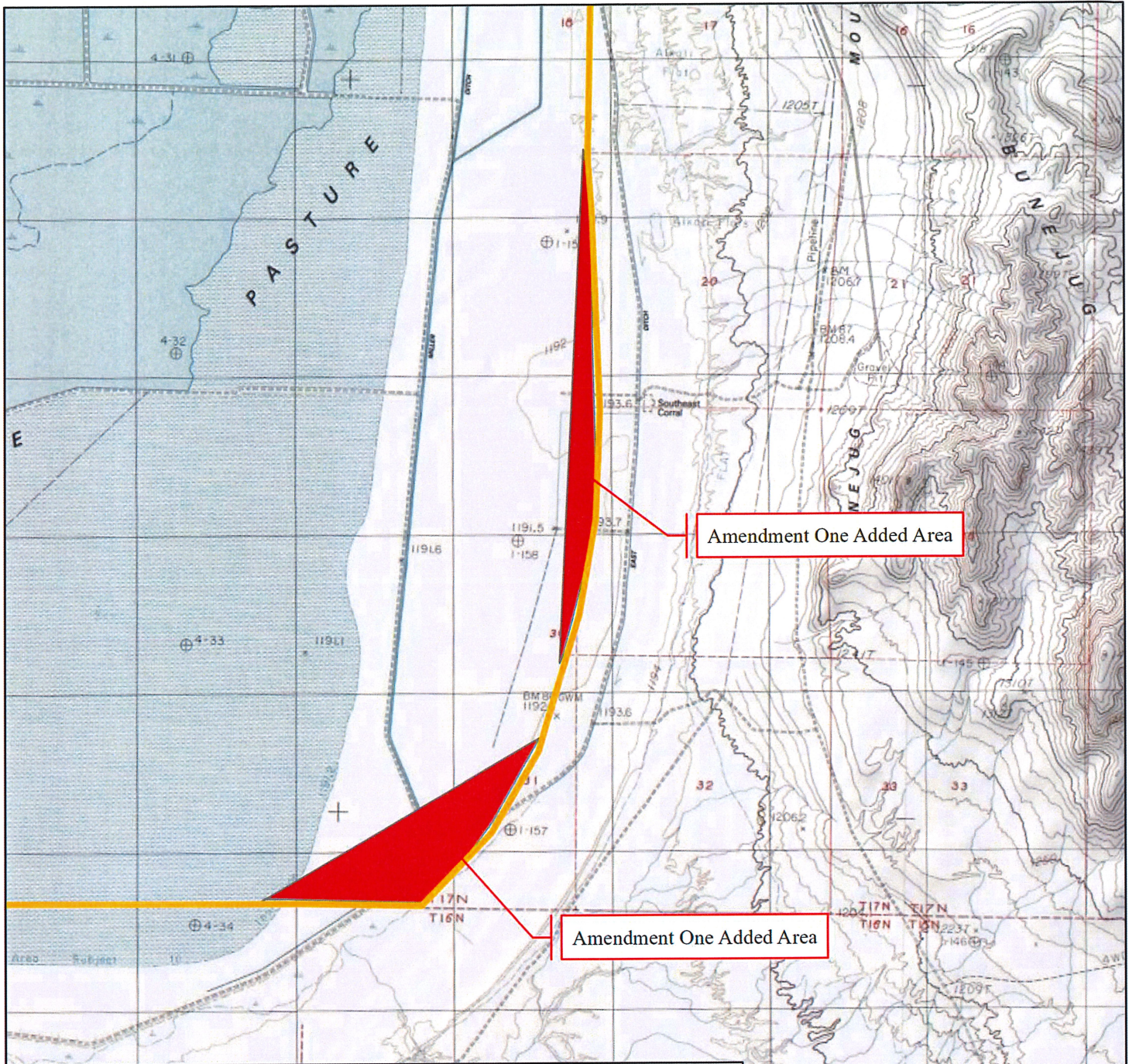
**PAIUTE-SHOSHONE TRIBE OF THE FALLON RESERVATION AND COLONY**

**By:** \_\_\_\_\_ **Date:** \_\_\_\_\_

Len George, Chair for Fallon Paiute Shoshone Tribe







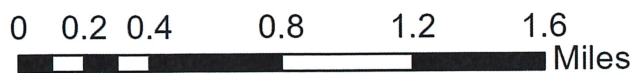
**Appendix A: Map 2 of 2**  
**Area of Potential Effect (APE) Detail**  
**Carson Lake and Pasture Title Transfer**  
**Tracking Number 05-LBAO-209**



— BUREAU OF —  
**RECLAMATION**

**Legend**

- CLP APE and Transfer Area
- Amendment One Added Area



MOA APE  
 Amendment One  
 09/2020

This attachment contains information that may be exempt from Freedom of Information Act Requests.

Please consult the appropriate federal agency to obtain this information.